






Figure 16
SEISMIC SAFETY MAP

LEGEND

-  SEISMIC ZONE LINE
-  SEISMIC ZONE INDEX
-  SECONDARY HAZARD, LANDSLIDE
-  SECONDARY HAZARD, SUBSIDENCE
-  SECONDARY HAZARD, LIQUEFACTION

Note: V = Valley Floor Seismic Zone
C = Coastal Range Seismic Zone

