

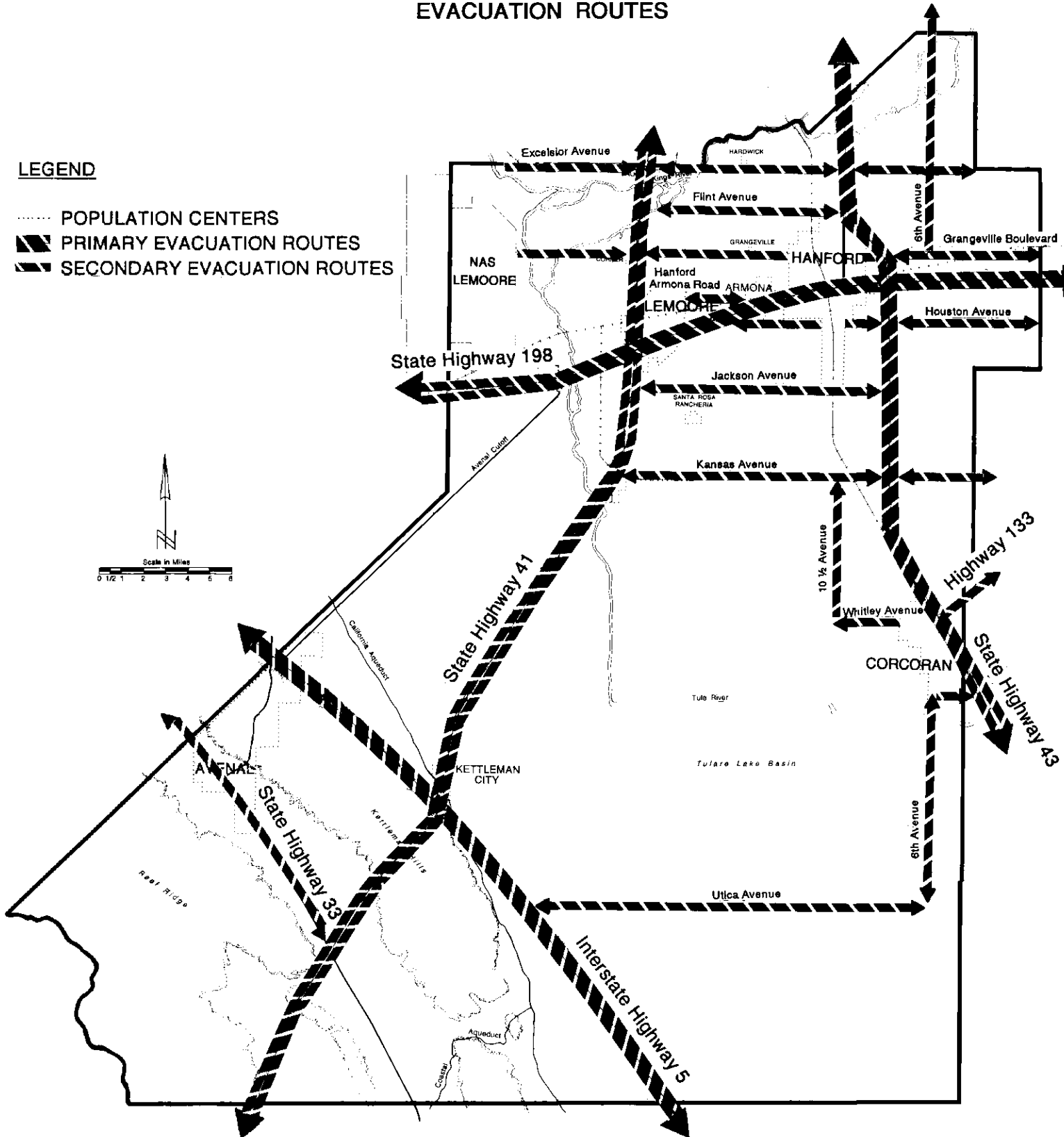


Figure 17
EVACUATION ROUTES

LEGEND

- POPULATION CENTERS
-  PRIMARY EVACUATION ROUTES
-  SECONDARY EVACUATION ROUTES



Source: 'Public Safety Element,' Kings County Regional Planning Agency